

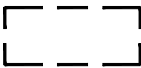


Proposed cycle hangar placed in existing permit holders only bay

KEY

-  Proposed Cycle Hangar
-  Existing Double Yellow Line
-  Existing Parking Bay

NOTES:-

Dimensions of Falco Bike Hangar:-
 2475mm length
 2070mm width
 1410mm height

Rev	Revision details	
	Signed	Date
Drawn:	R.Sharma & J.Grimsdale	March 2022
Surveyed:	R.Sharma	March 2022
Checked:	R.Sharma	March 2022
Approved:		
File/Acad ref:	S:\	








Project Name
**CYCLE PARKING HANGAR FACILITY
 LOCATION PLAN**

Drawing Title
BURTON VILLAS

Drawing No OSCP/WC.dwg	Scale nts	Rev
---------------------------	--------------	-----

KEY

-  Existing Lamp Column
-  Proposed Cycle Hangar
-  Parking Restriction Sign
-  Double Yellow Lines
-  Tree

NOTES:-

Dimensions of Falco Bike Hangar:-
 2500mm length
 2100mm width
 1410mm height

Install the Bike Hangar Outside 3 as shown on the drawing

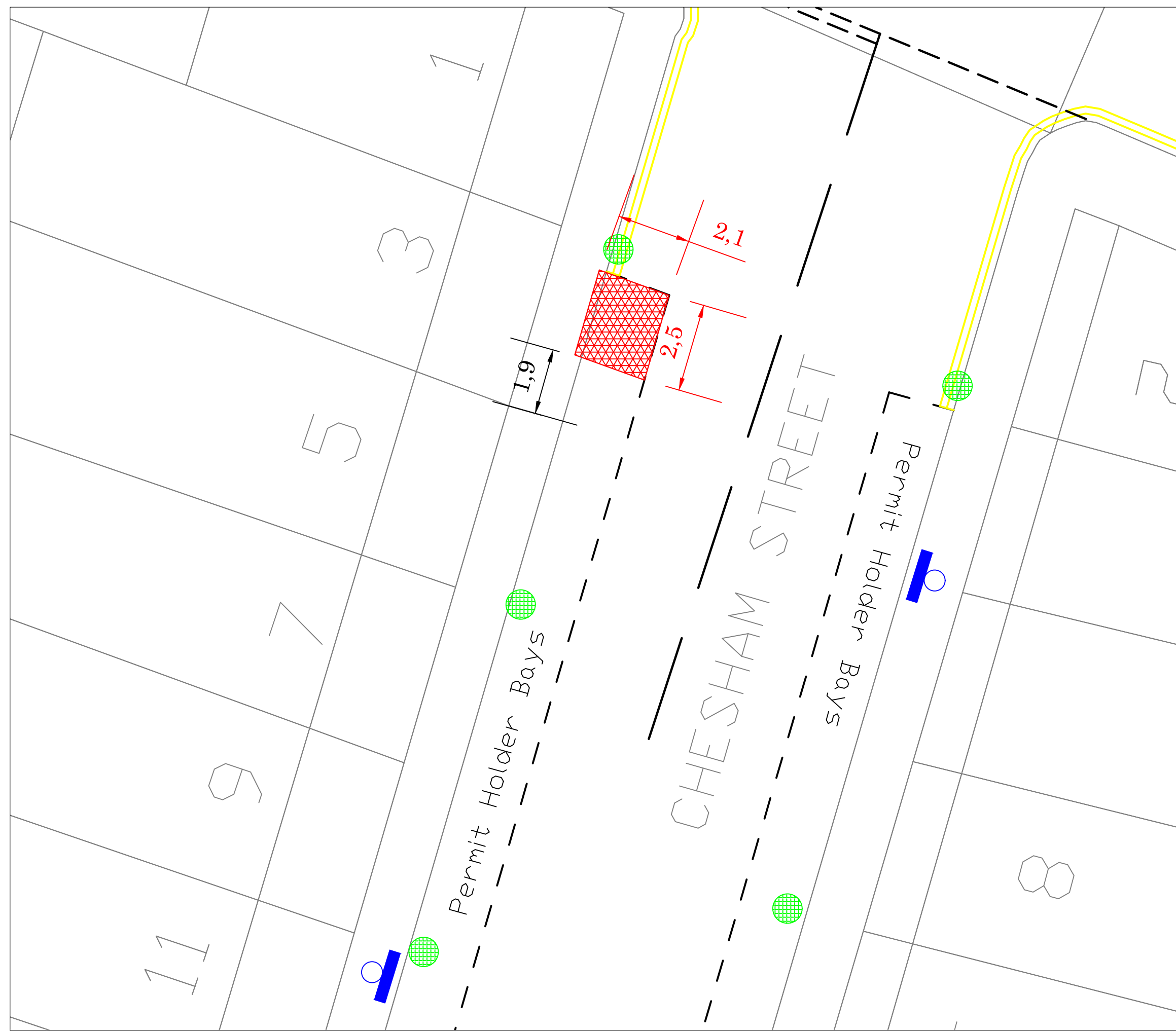
Rev	Revision details	
	Signed	Date
Drawn:	C.Ndombe	May 2022
Surveyed:	C.Ndombe	May 2022
Checked:	C.Ndombe	May 2022
Approved:		
File/Acad ref:	S:\	



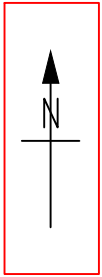
Project Name
**CYCLE PARKING HANGAR FACILITY
 LOCATION PLAN**

Drawing Title
**CHESHAM STREET
 Outside Number 3**

Drawing No PBH/CS.1dwg	Scale nts	Rev
---------------------------	--------------	-----



Playing Field



OLD SHOREHAM ROAD

CISSBURY ROAD

9.0m

2.5m

Permit Holder Bays

Permit Holder / P&D Bays

DISABLED

33

32

KEY



Proposed Cycle Hangar



Parking Restriction Sign

NOTES:-

Dimensions of Falco Bike Hangar:-
 2475mm length
 2070mm width
 1410mm height

Rev	Revision details	Date
	Signed	
Drawn:	R.Sharma	March 2022
Surveyed:	R.Sharma	March 2022
Checked:	R.Sharma	March 2022
Approved:		
File/Acad ref:	S:\	



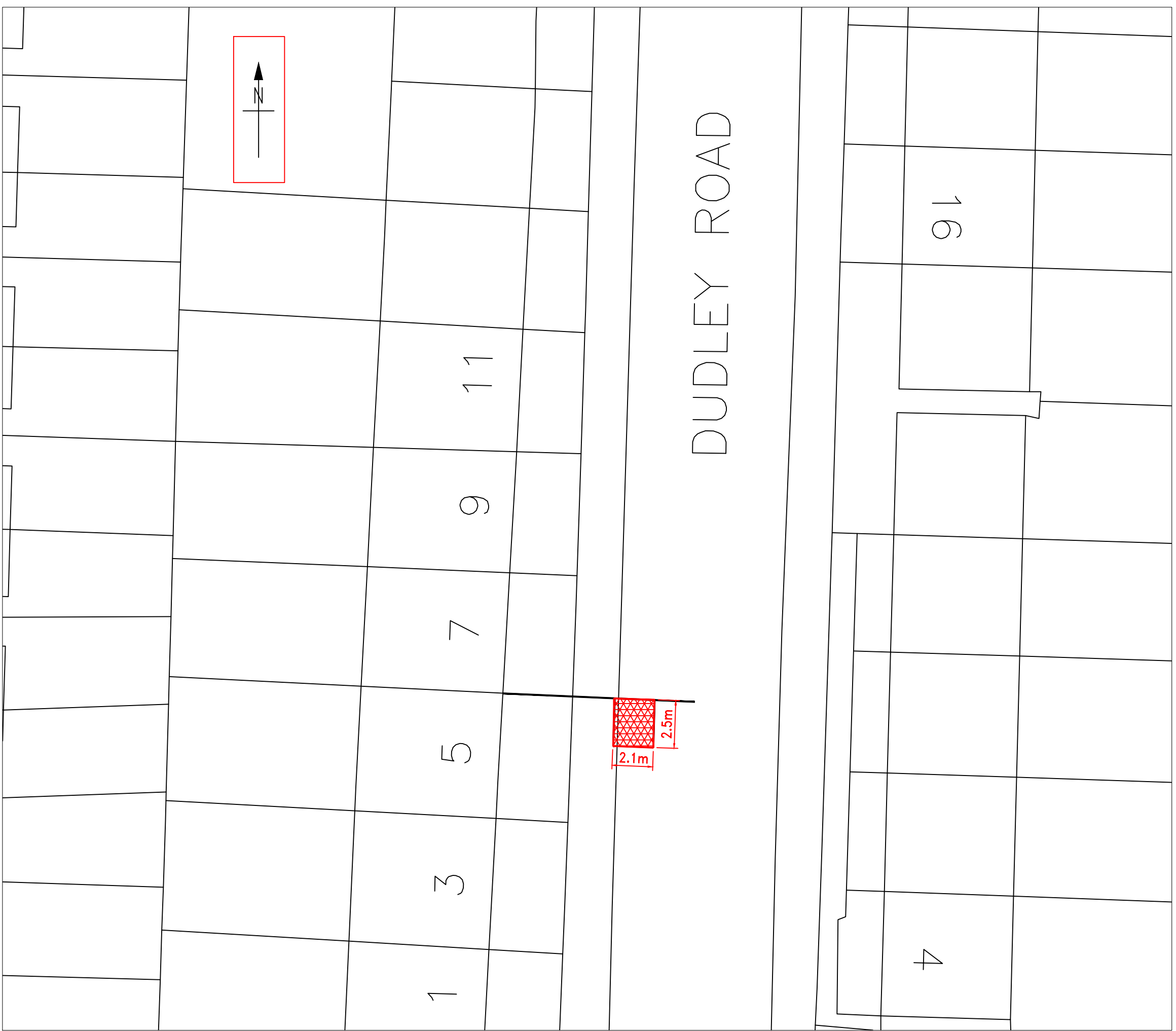
**Brighton & Hove
City Council**

Environment



Project Name
 CYCLE PARKING HANGAR FACILITY
 LOCATION PLAN

Drawing Title
 CISBURY ROAD
 At Old Shoreham Road Junction

Drawing No OSCP/CR2.dwg	Scale nts	Rev
----------------------------	--------------	-----



KEY

-  Proposed Cycle Hangar
-  Parking Restriction Sign

NOTES:-

Dimensions of Falco Bike Hangar:-
 2500mm length
 2100mm width
 1410mm height

This Area is a free Space and No CPZ
 Install the Bike Hangar on the
 Boundaries of the houses 5 and 7
 as shown on the Drawing

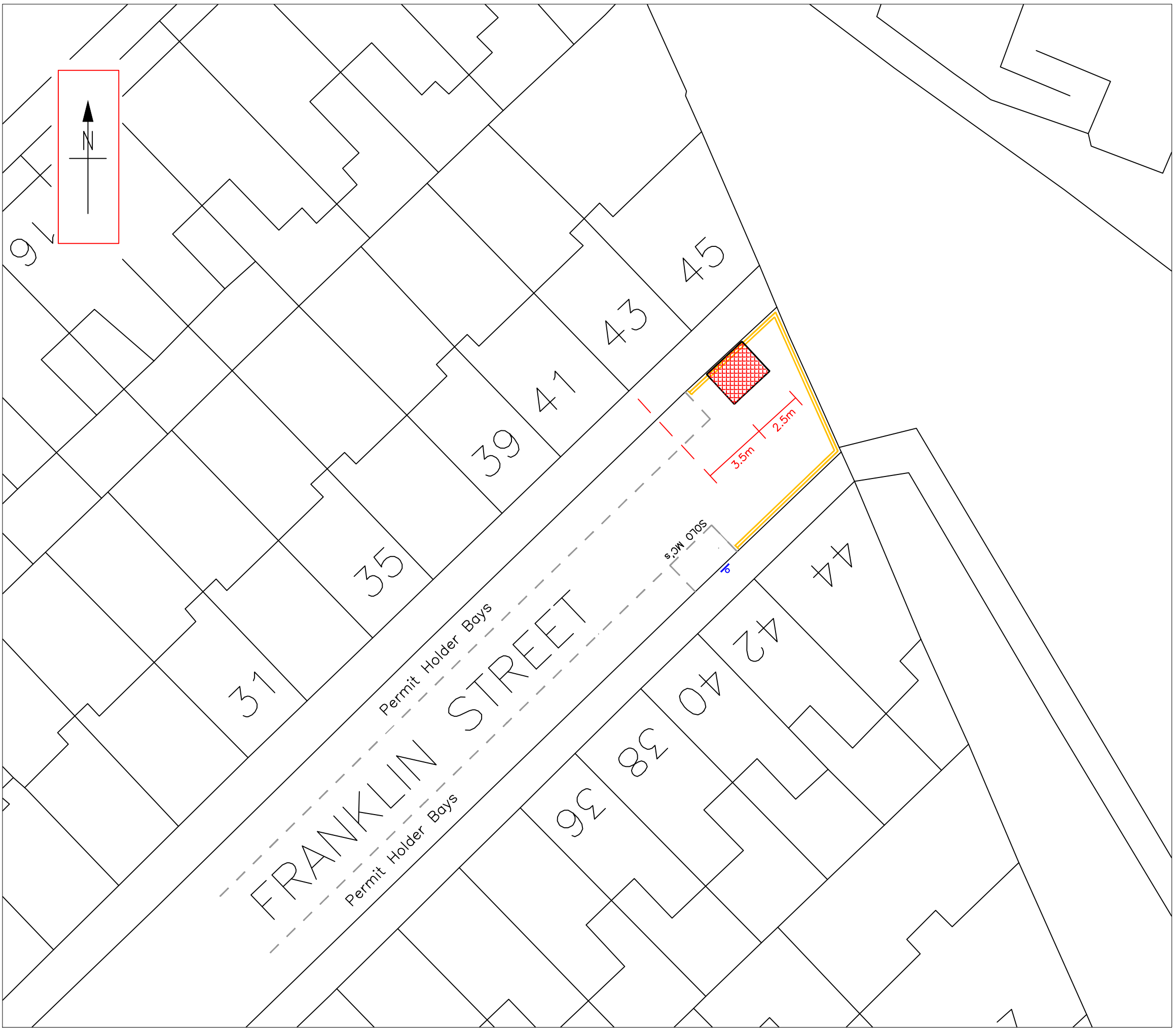
Rev	Revision details	
	Signed	Date
Drawn:	C.Ndombe	April 2022
Surveyed:	C.Ndombe	April 2022
Checked:	C.Ndombe	April 2022
Approved:		
File/Acad ref:	S:\	



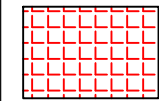
Project Name
**CYCLE PARKING HANGAR FACILITY
 LOCATION PLAN**

Drawing Title
**DUDLEY ROAD
 Outside number: 5**

Drawing No OSCP/QPRd.2dwg	Scale nts	Rev
------------------------------	--------------	-----



KEY



Proposed Cycle Hangar



Parking Restriction Sign

NOTES:-

Dimensions of Falco Bike Hangar:-
 2475mm length
 2070mm width
 1410mm height

To Be Sited On Existing Double Yellow Lines

Rev	Revision details	
	Signed	Date
Drawn:	R.Sharma	January 2022
Surveyed:	R.Sharma	January 2022
Checked:	R.Sharma	January 2022
Approved:		
File/Acad ref:	S:\	



**Brighton & Hove
City Council**

Environment

Project Name
 CYCLE PARKING HANGAR FACILITY
 LOCATION PLAN

Drawing Title
 FRANKLIN STREET
 (Location 1)

Drawing No OSCP/FS1.dwg	Scale nts	Rev
----------------------------	--------------	-----

KEY



Proposed Cycle Hangar



Parking Restriction Sign

NOTES:-

Dimensions of Falco Bike Hangar:-
 2475mm length
 2070mm width
 1410mm height

Parking Restriction Sign & Solo MC Bay To Be Relocated North-east

Rev	Revision details	Date
	Signed	
Drawn:	R.Sharma	March 2022
Surveyed:	R.Sharma	March 2022
Checked:	R.Sharma	March 2022
Approved:		
File/Acad ref:	S:\	

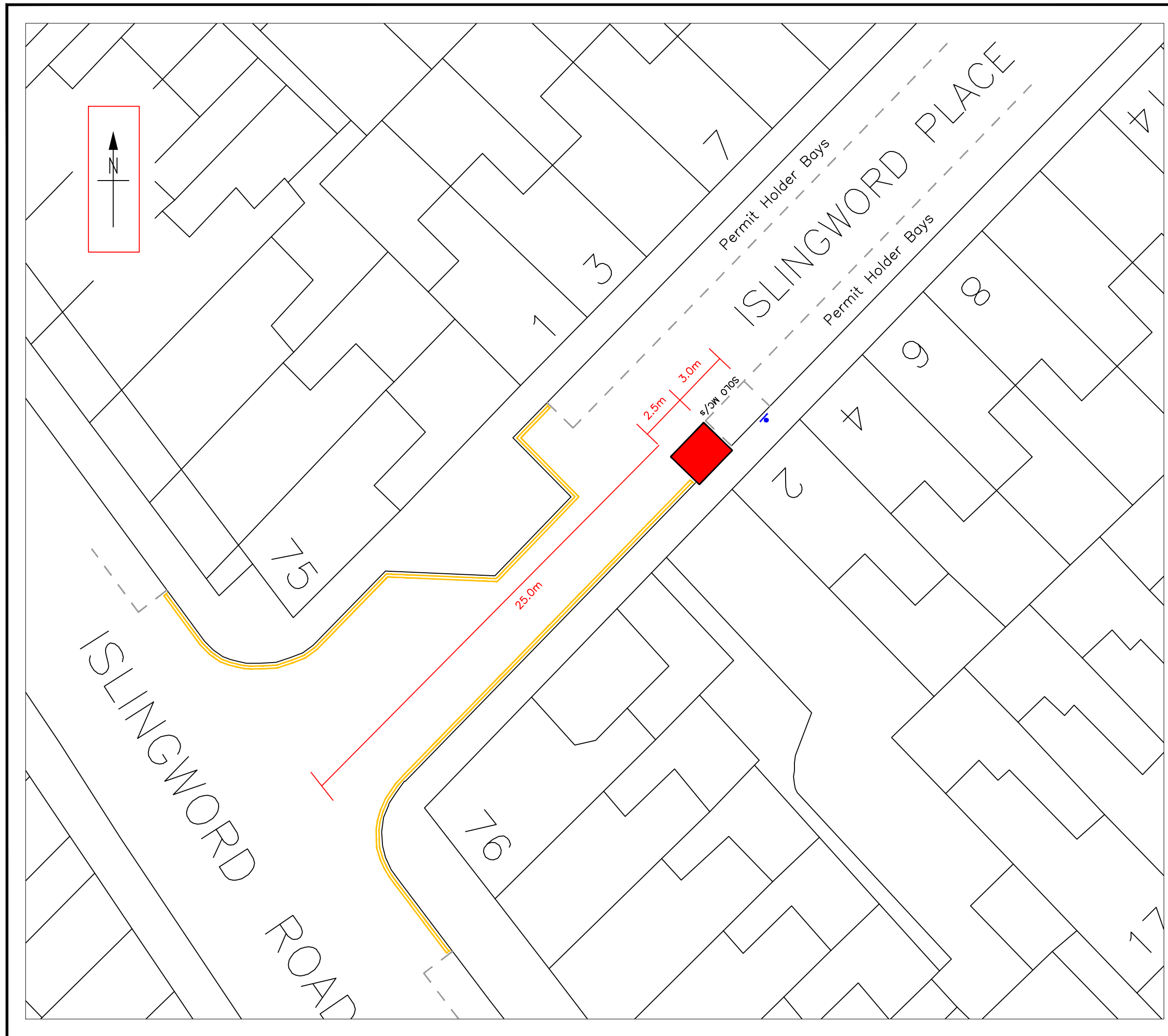


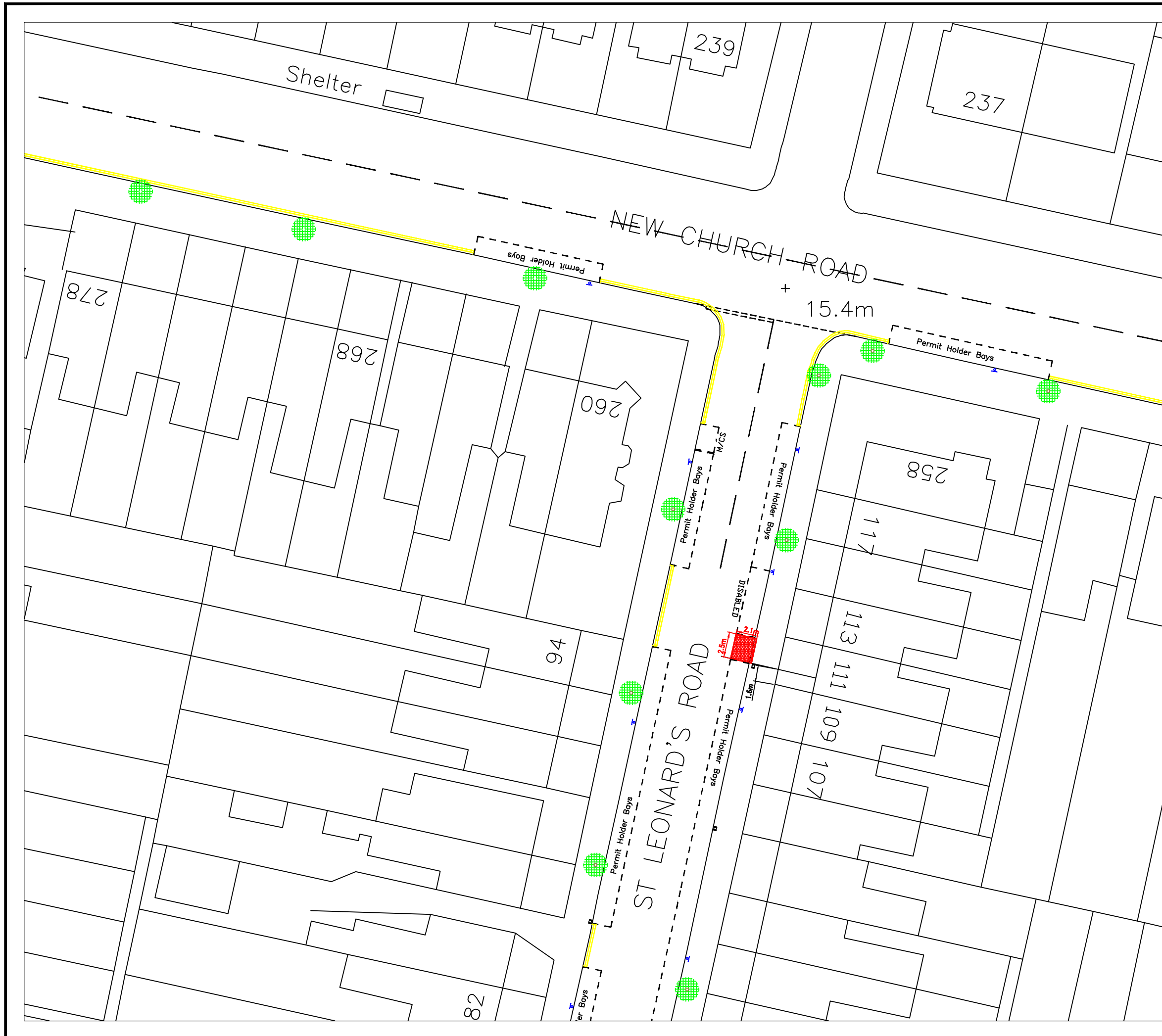
Brighton & Hove
 City Council
 Environment

Project Name
 CYCLE PARKING HANGAR FACILITY
 LOCATION PLAN



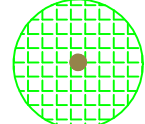

Drawing Title
 ISLINGWOOD PLACE
 Outside Property No. 2

Drawing No OSCP/IP.dwg	Scale nts	Rev
---------------------------	--------------	-----





KEY

-  Proposed Cycle Hangar
-  Parking Restriction Sign
-  Tree
-  Lamp Column

NOTES:-

Dimensions of Falco Bike Hangar:-
 2500mm length
 2100mm width
 1410mm height

The Bike Hangar must be install after the Disabled Bays; clearance of 200 mm between those two

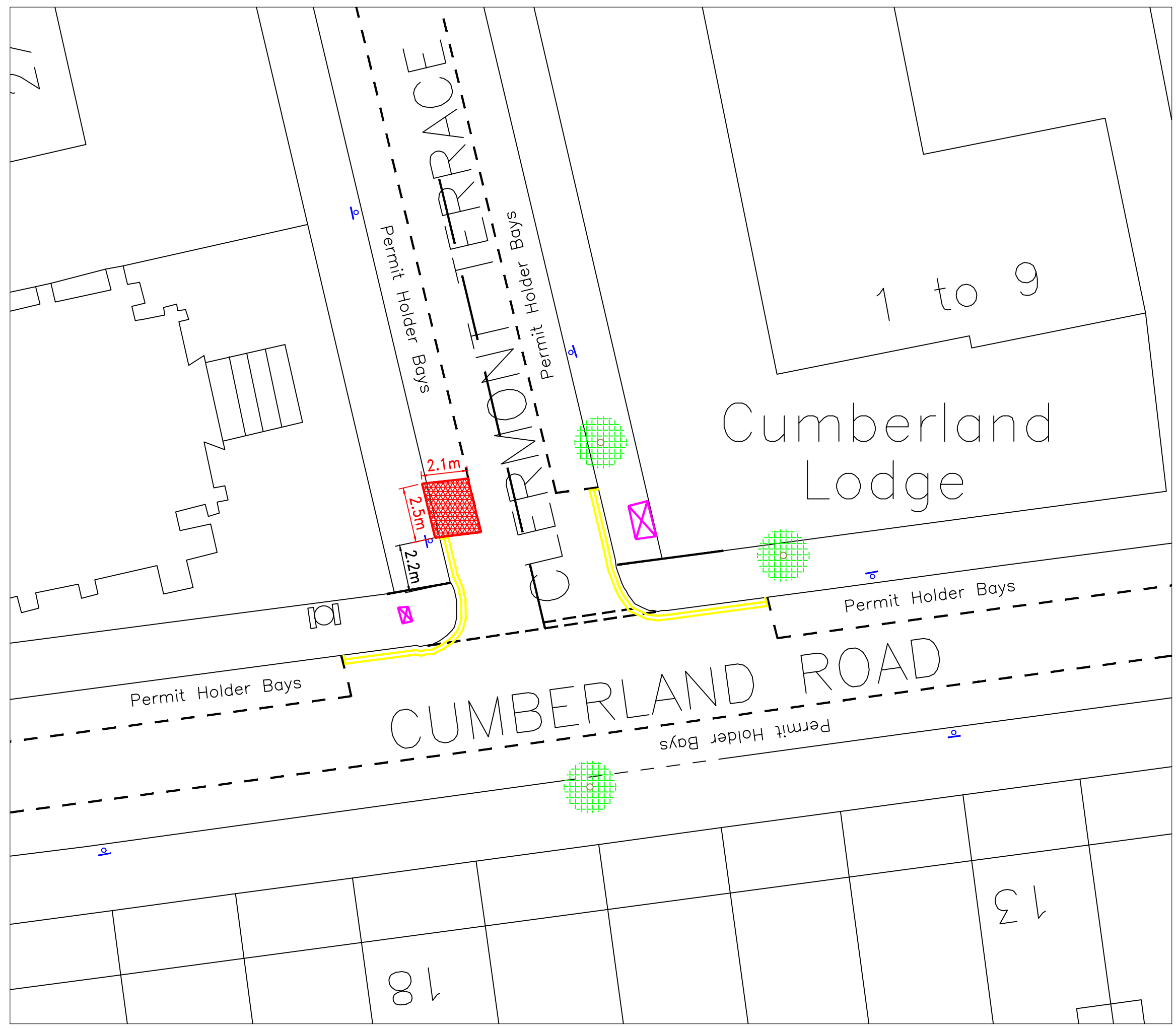
Rev	Revision details	
	Signed	Date
Drawn:	C.Ndombe	April 2022
Surveyed:	C.Ndombe	April 2022
Checked:	C.Ndombe	April 2022
Approved:		
File/Acad ref:	S:\	





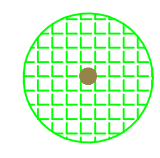


Project Name
**CYCLE PARKING HANGAR FACILITY
 LOCATION PLAN**

Drawing Title
**ST LEONARD'S ROAD
 Outside Number 111**

Drawing No OSCP/QPR.2dwg	Scale nts	Rev
-----------------------------	--------------	-----



KEY

-  Proposed Cycle Hangar
-  Parking Restriction Sign
-  Tree
-  Carriageway Gully
-  Lamp Column

NOTES:-

Dimensions of Falco Bike Hangar:-
 2500mm length
 2100mm width
 1410mm height

Install the Bike Hangar after the Double Yellow Lines as shown on the drawing

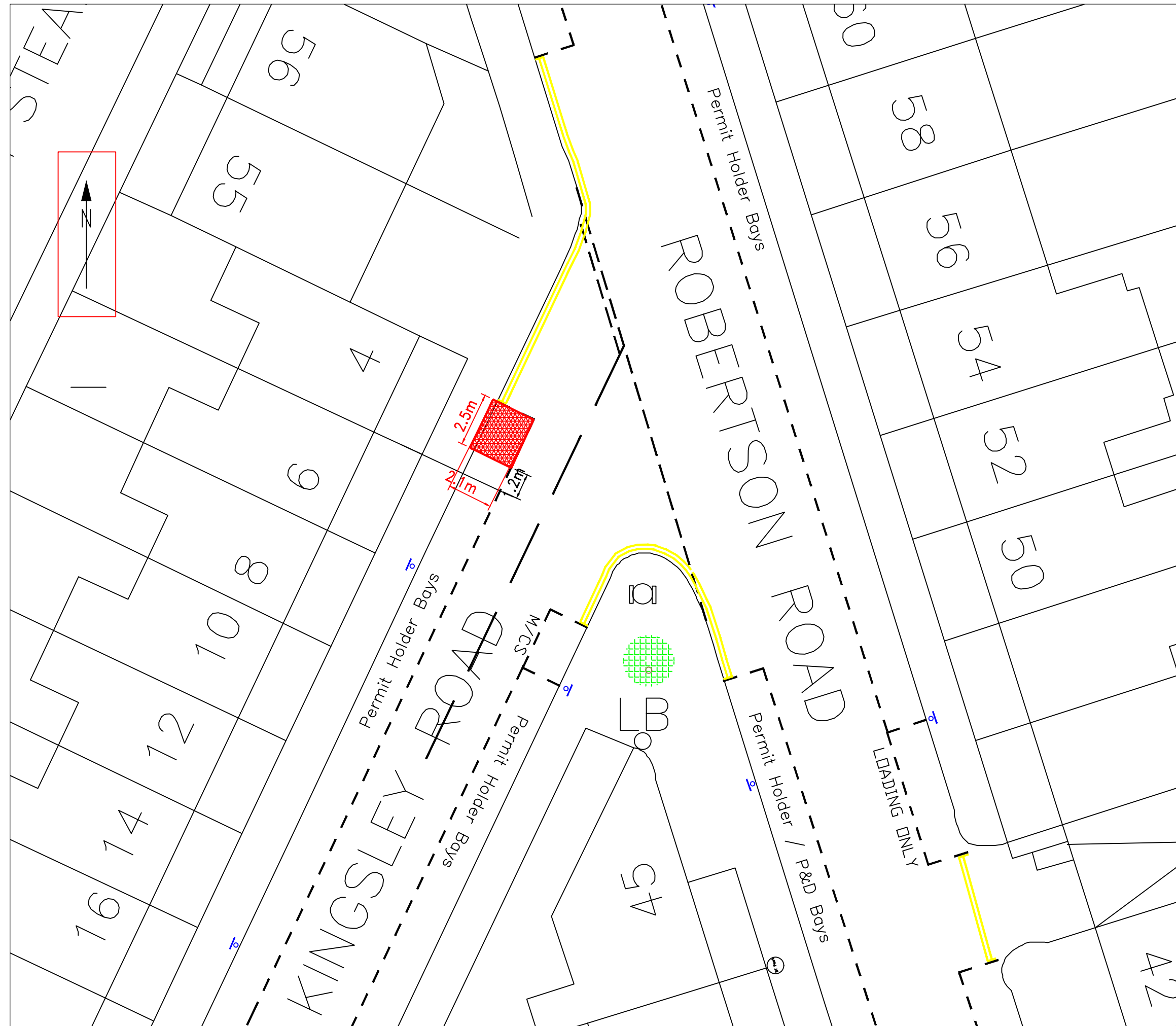
Rev	Revision details	
	Signed	Date
Drawn:	C.Ndombe	April 2022
Surveyed:	C.Ndombe	April 2022
Checked:	C.Ndombe	April 2022
Approved:		
File/Acad ref:	S:\	





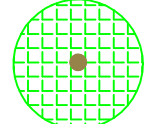


Project Name
CYCLE PARKING HANGAR FACILITY LOCATION PLAN

Drawing Title
Clermont Terrace Outside the Church

Drawing No OSCP/QPR.1dwg	Scale nts	Rev
-----------------------------	--------------	-----



KEY

-  Proposed Cycle Hangar
-  Parking Restriction Sign
-  Tree
-  Carriageway Gully
-  Existing Lamp Column

NOTES:-

Dimensions of Falco Bike Hangar:-
 2500mm length
 2100mm width
 1410mm height
 Install the Bike Hangar after the) double yellow lines as shown on the Drawing O/S 4

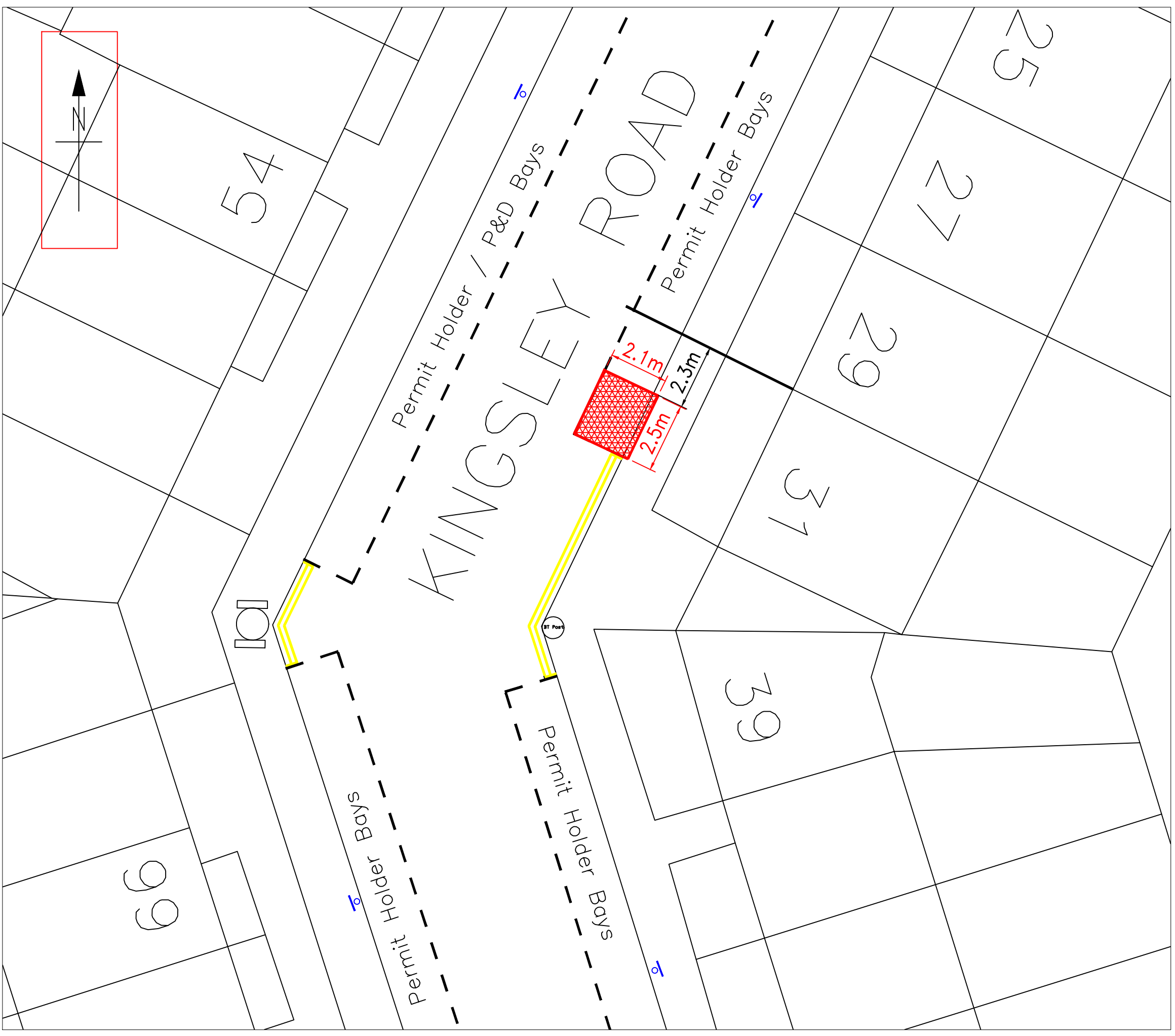
Rev	Revision details	
	Signed	Date
Drawn:	C.Ndombe	April 2022
Surveyed:	C.Ndombe	April 2022
Checked:	C.Ndombe	April 2022
Approved:		
File/Acad ref:	S:\	







Project Name
CYCLE PARKING HANGAR FACILITY
 LOCATION PLAN

Drawing Title
KINGSLEY ROAD
 Outside Number 04

Drawing No OSCP/QPR.1dwg	Scale nts	Rev
-----------------------------	--------------	-----



KEY

-  Proposed Cycle Hangar
-  Existing Lamp Column
-  Existing BT Post
-  Existing Parking Restriction Sign

NOTES:-

Dimensions of Falco Bike Hangar:-
 2500mm length
 2100mm width
 1410mm height

Install the Bike Hangar after the double yellow lines as shown on the drawing

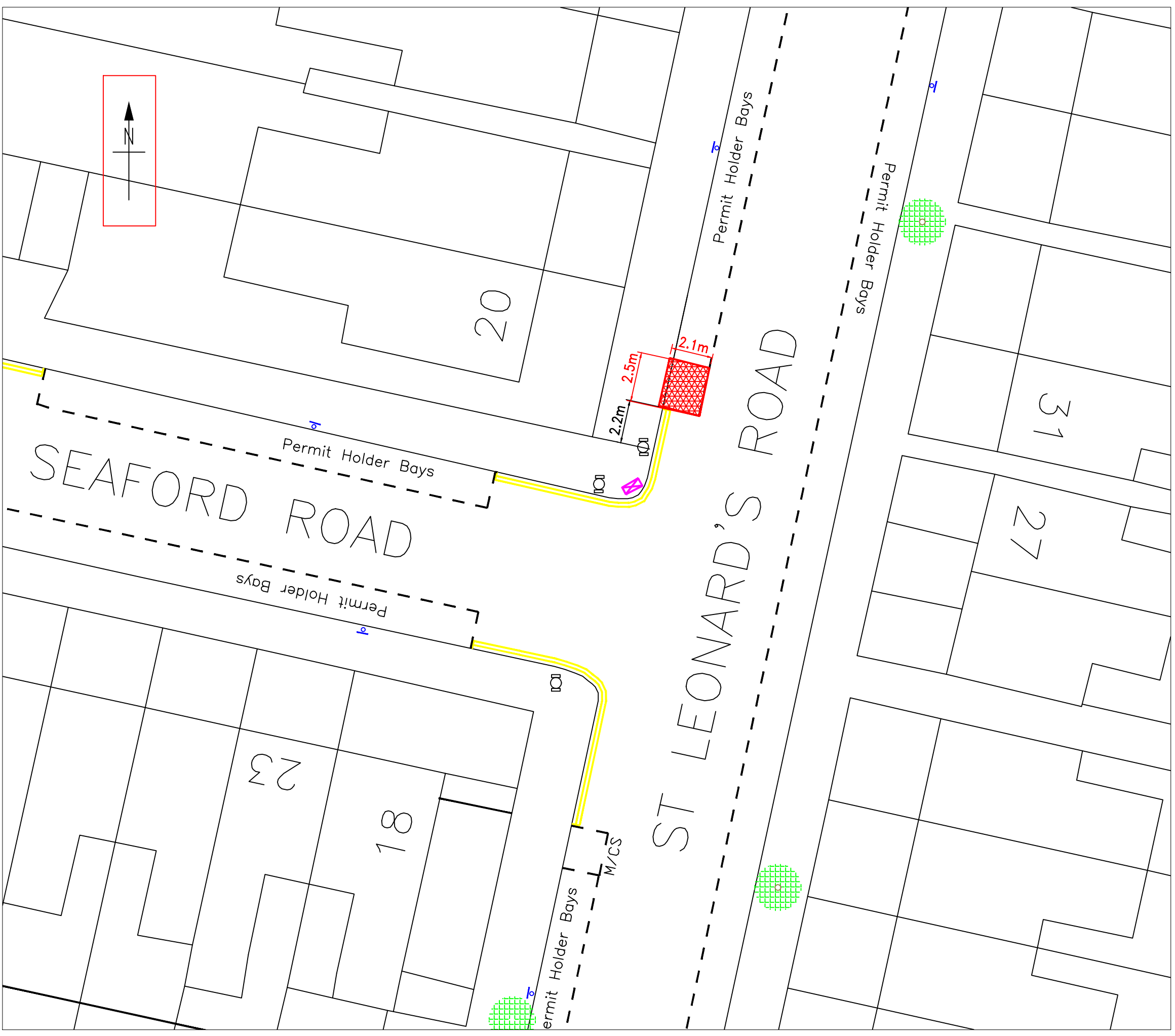
Rev	Revision details	
	Signed	Date
Drawn:	C.Ndombe	April 2022
Surveyed:	C.Ndombe	April 2022
Checked:	C.Ndombe	April 2022
Approved:		
File/Acad ref:	S:\	





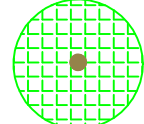


Project Name
 CYCLE PARKING HANGAR FACILITY
 LOCATION PLAN

Drawing Title
 KINGSLEY ROAD BN1 5NH
 Outside number 31

Drawing No OSCP/PCT.1dwg	Scale nts	Rev
-----------------------------	--------------	-----



KEY

-  Proposed Cycle Hangar
-  Parking Restriction Sign
-  Tree
-  Carriageway Gully
-  Lamp Column

NOTES:-

Dimensions of Falco Bike Hangar:-
 2500mm length
 2100mm width
 1410mm height
 The Bike must be install after
 the Double Yellow Lines
 As shown on the drawing

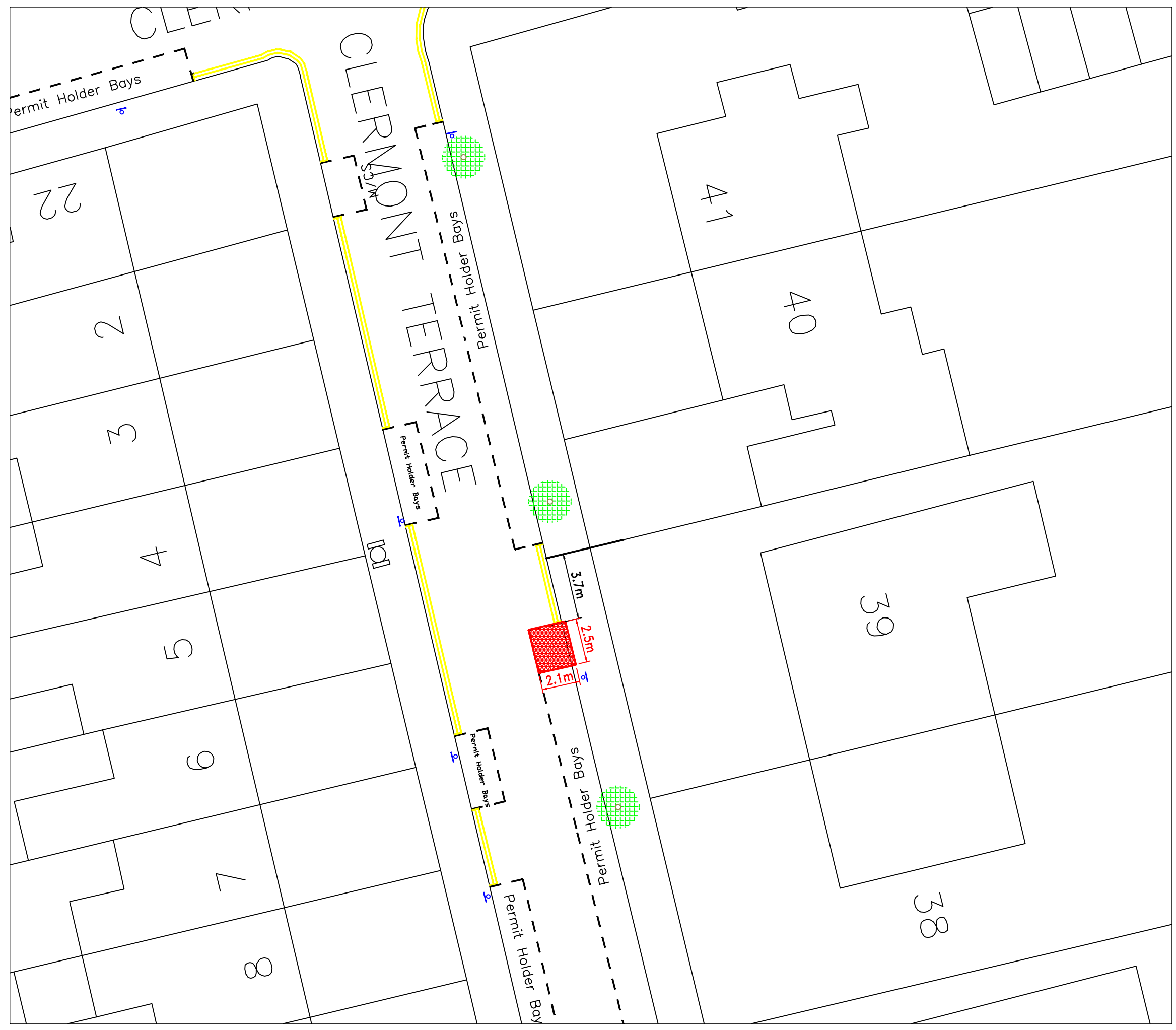
Rev	Revision details	
	Signed	Date
Drawn:	C.Ndombe	April 2022
Surveyed:	C.Ndombe	April 2022
Checked:	C.Ndombe	April 2022
Approved:		
File/Acad ref:	S:\	





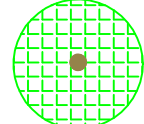

Project Name
**CYCLE PARKING HANGAR FACILITY
 LOCATION PLAN**

Drawing Title
**ST LEONARD'S ROAD
 Outside number: 20**

Drawing No OSCP/QPR.1dwg	Scale nts	Rev
-----------------------------	--------------	-----



KEY

-  Proposed Cycle Hangar
-  Parking Restriction Sign
-  Tree
-  Lamp Column

NOTES:-

Dimensions of Falco Bike Hangar:-
 2500mm length
 2100mm width
 1410mm height

Install th Bike Hangar after Double Yellow lines as shown on the Drawing

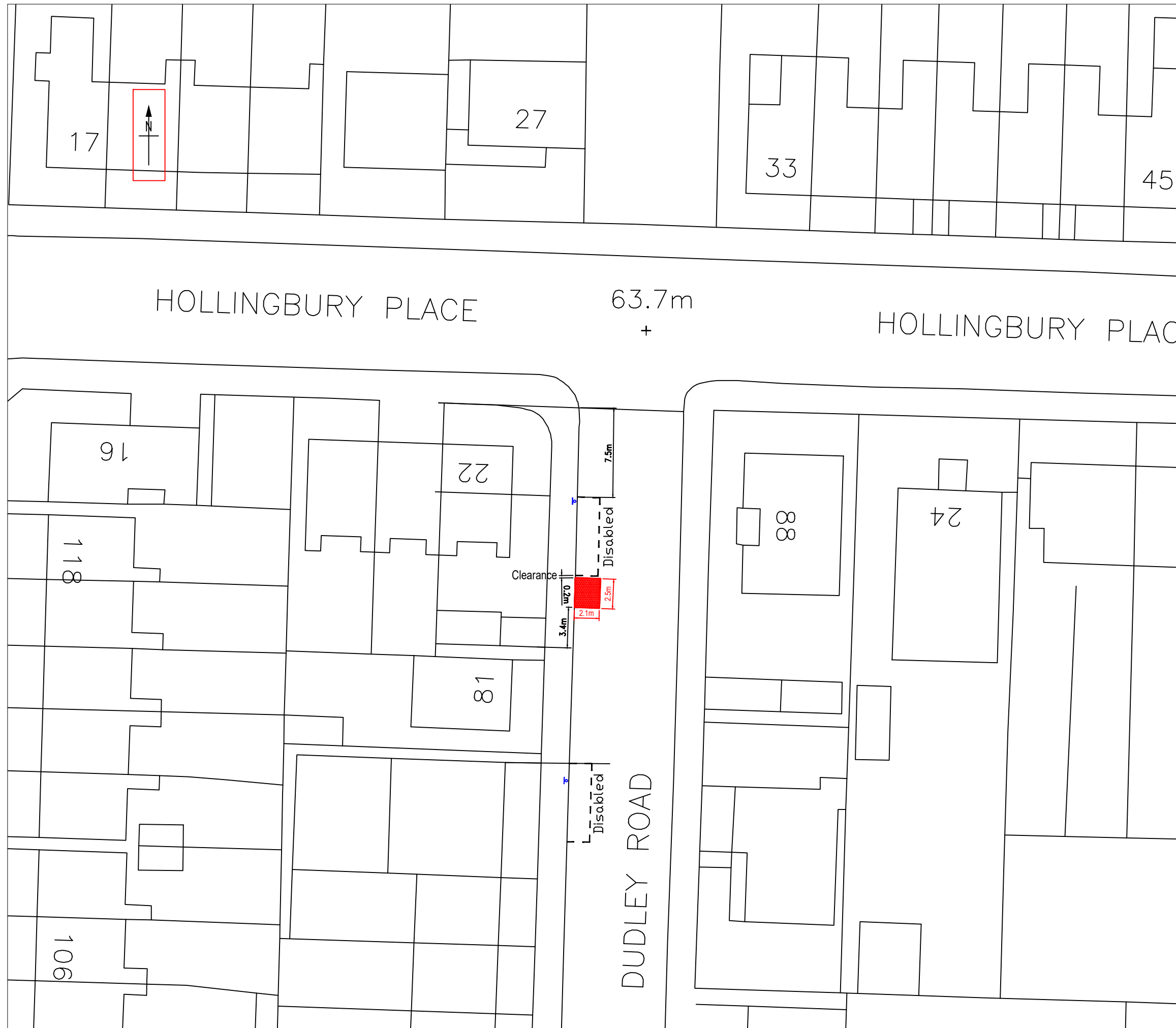
Rev	Revision details	
	Signed	Date
Drawn:	C.Ndombe	April 2022
Surveyed:	C.Ndombe	April 2022
Checked:	C.Ndombe	April 2022
Approved:		
File/Acad ref:	S:\	



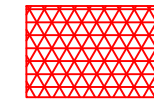
Project Name
CYCLE PARKING HANGAR FACILITY
 LOCATION PLAN

Drawing Title
CLERMONT TERRACE
 Outside number 39

Drawing No OSCP/QPR.2dwg	Scale nts	Rev
-----------------------------	--------------	-----



KEY



Proposed Cycle Hangar



Parking Restriction Sign
Disabled Sign on Post

NOTES:-

Dimensions of Falco Bike Hangar:-
2500mm length
2100mm width
1410mm height

Install Bike Hangar after the Disabled Bay by Leaving a Clearance of 200 mm between them as shown on the Drawing.

Rev	Revision details	
	Signed	Date
Drawn:	C.Ndombe	April 2022
Surveyed:	C.Ndombe	April 2022
Checked:	C.Ndombe	April 2022
Approved:		
File/Acad ref:	S:\	



**Brighton & Hove
City Council**

Environment

Project Name

**CYCLE PARKING HANGAR FACILITY
LOCATION PLAN**

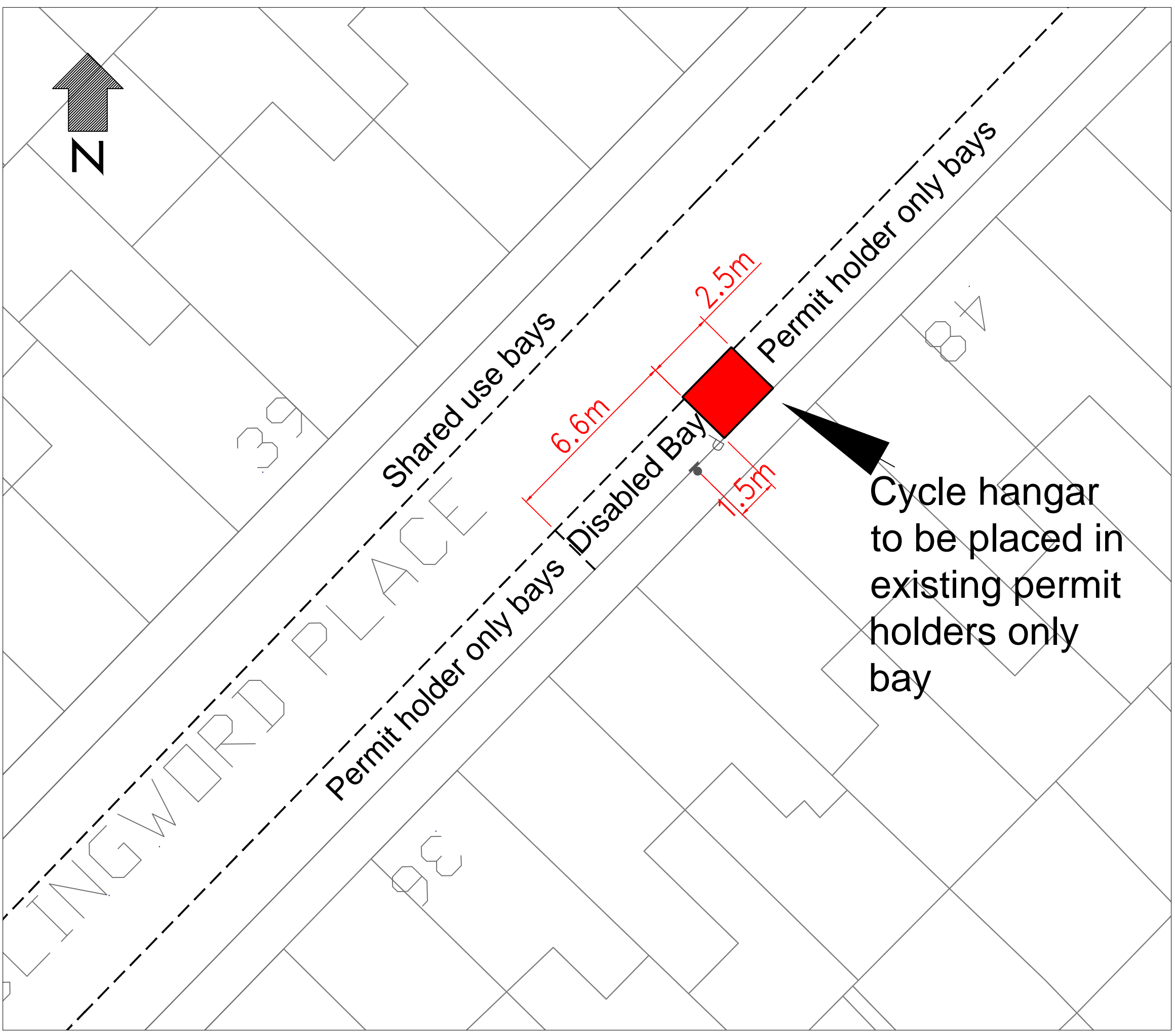
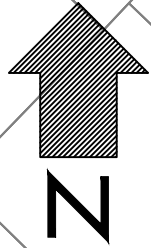
Drawing Title

**DUDLEY ROAD
Outside number 81**





Drawing No
OSCP/QPRd.1dwg

Scale
nts

Rev



KEY

-  Proposed Cycle Hangar
-  Existing Double Yellow Line
-  Existing Parking Bay
-  Existing Post

NOTES:-

Dimensions of Falco Bike Hangar:-
 2475mm length
 2070mm width
 1410mm height

Rev	Revision details	
	Signed	Date
Drawn:	J.Grimsdale	April 2022
Surveyed:	J.Grimsdale	April 2022
Checked:	J.Grimsdale	April 2022
Approved:		
File/Acad ref:	S:\	



Project Name
 CYCLE PARKING HANGAR FACILITY
 LOCATION PLAN

Drawing Title
 Islingword Place
 Hangar 2

Drawing No OSCP/SD.dwg	Scale nts	Rev
---------------------------	--------------	-----

